

JUNE 11TH
TO *JULY 7TH*

SPECIAL PROVISION
Maintaining Traffic Permanent Signing and Pavement Marking

PLAINFIELD - LEONARD TO ANN
PHASE I: SOUTH OF LAFAYETTE TO NORTH OF ANN

Sign Key:					
Number	MIMUTCD#	Description	Number	MIMUTCD#	Description
1	M4-10L	DETOUR LEFT	9	W20-1	ROAD WORK AHEAD
2	M4-10R	DETOUR RIGHT	10	W20-2	DETOUR AHEAD
3	M4-8A	END DETOUR	11	W20-3	ROAD CLOSED
4	M4-9L	DETOUR ARROW LEFT	12	D3-1 "PLAINFIELD AVE" PLACARD	
5	M4-9R	DETOUR ARROW RIGHT	13		
6	M4-9S	DETOUR ARROW STRAIGHT	14		
7	R11-2	ROAD CLOSED	///		SOFT CLOSURE
8	R11-4	ROAD CLOSED TO THRU TRAFFIC	/// ///		HARD CLOSURE



Notes: PLAINFIELD DETOUR, NB: LEONARD TO MONROE TO ANN TO PLAINFIELD; SB REVERSED.
 TYPE III BARRICADES WITH ROAD CLOSED SIGN (R11-2) IS REQUIRED AT EACH SIDE STREET.



July 7th
To August 25th

SPECIAL PROVISION
Maintaining Traffic Permanent Signing and Pavement Marking

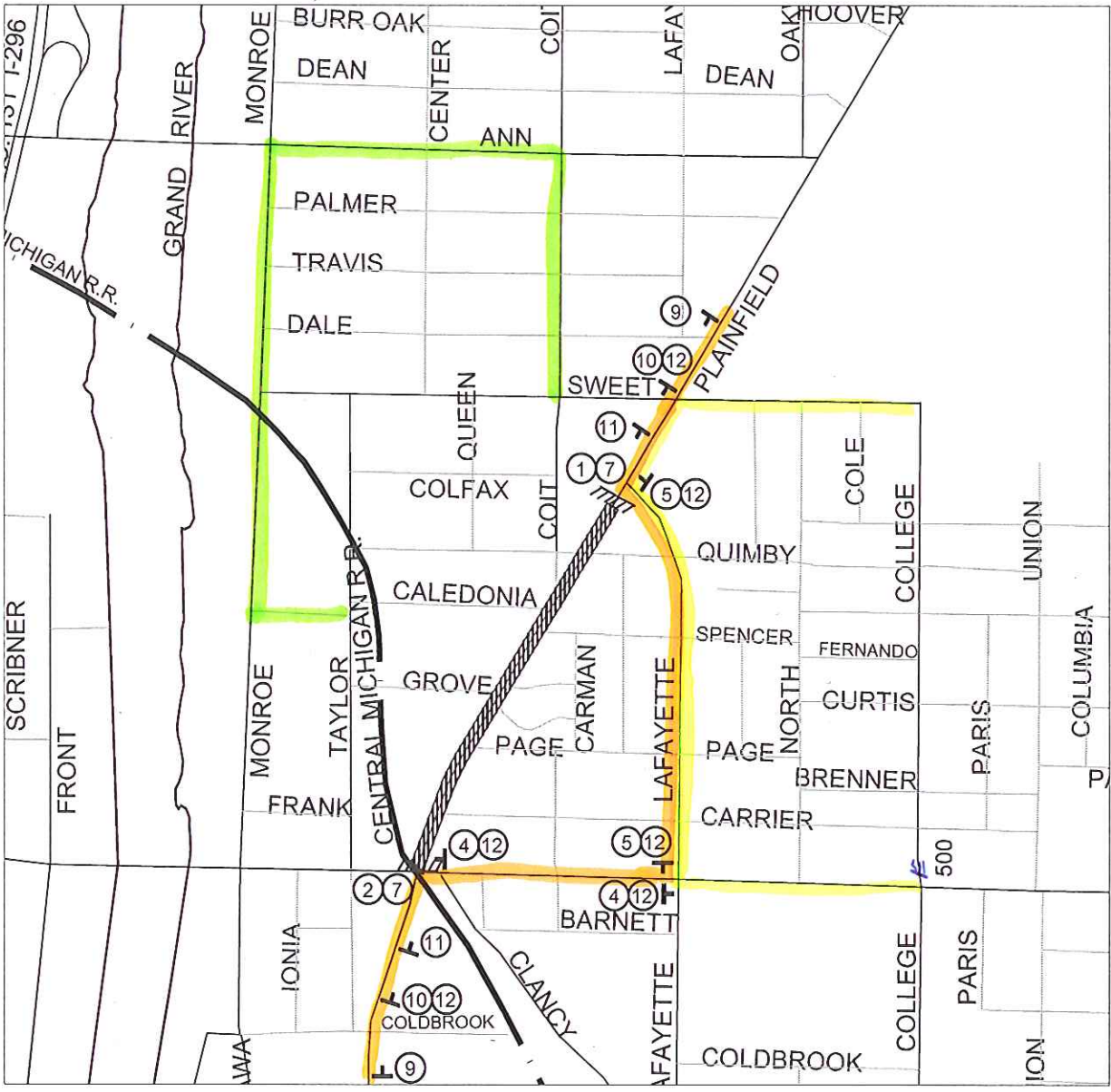
PLAINFIELD - LEONARD TO ANN
PHASE 2: LEONARD TO NORTH OF QUIMBY

Sign Key:

Number	MIMUTCD#	Description	Number	MIMUTCD#	Description
1	M4-10L	DETOUR LEFT	9	W20-1	ROAD WORK AHEAD
2	M4-10R	DETOUR RIGHT	10	W20-2	DETOUR AHEAD
3	M4-8A	END DETOUR	11	W20-3	ROAD CLOSED
4	M4-9L	DETOUR ARROW LEFT	12	D3-1	"PLAINFIELD AVE" PLACARD
5	M4-9R	DETOUR ARROW RIGHT	13		
6	M4-9S	DETOUR ARROW STRAIGHT	14		
7	R11-2	ROAD CLOSED	///		SOFT CLOSURE
8	R11-4	ROAD CLOSED TO THRU TRAFFIC	/// ///		HARD CLOSURE

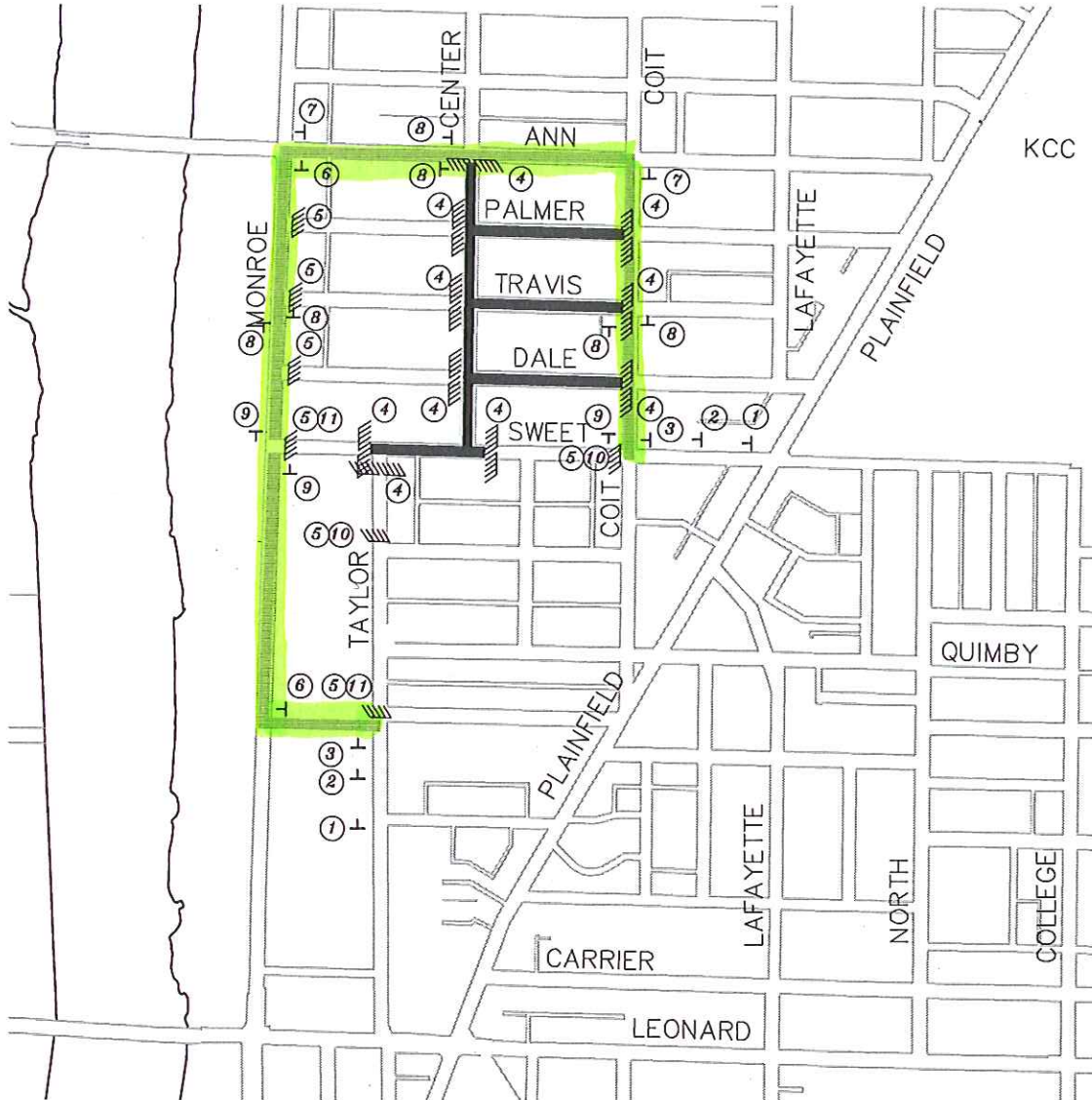


Notes: PLAINFIELD DETOUR, NB: LEONARD TO MONROE TO ANN TO PLAINFIELD; SB REVERSED.
TYPE III BARRICADES WITH ROAD CLOSED SIGN (R11-2) IS REQUIRED AT EACH SIDE STREET.



PLAN FOR CLOSING CENTER, SWEET, PALMER, DALE & TRAVIS

26A



ADJACENT INTERSECTIONS AND PARALLEL STREETS MAY NOT BE UNDER CONSTRUCTION CONCURRENTLY

DESCRIPTION OF SIGNS

- ① W20-1 (ROAD WORK AHEAD)
- ② W20-3 (ROAD CLOSED AHEAD)
- ③ W20-2 (DETOUR AHEAD)
- ④ R11-2 (ROAD CLOSED)
- ⑥ R11-4 (ROAD CLOSED TO THRU TRAFFIC)
- ⑥ M4-9R, D3-1 (DETOUR W/ RIGHT ARROW, STREET NAME)
- ⑦ M4-9L, D3-1 (DETOUR W/ LEFT ARROW, STREET NAME)
- ⑧ M4-9S, D3-1 ((DETOUR W/ STRAIGHT ARROW, STREET NAME)
- ⑨ M4-8a (DETOUR ENDS)

- ⑩ M4-10R (RIGHT DETOUR ARROW)
- ⑪ M4-10L (LEFT DETOUR ARROW)

PCMS |

TYPE III LIGHTED

CONSTRUCTION ZONE
DETOUR ROUTE

NOTES:
DESCRIPTION KEYS CORRESPOND TO CITY OF GRAND RAPIDS SIGN INVENTORY LIST



Fishbeck, Thompson, Carr & Huber
Engineers • Scientists • Architects
Grand Rapids, Michigan (616) 575-3824

© Copyright 2005 All Rights Reserved



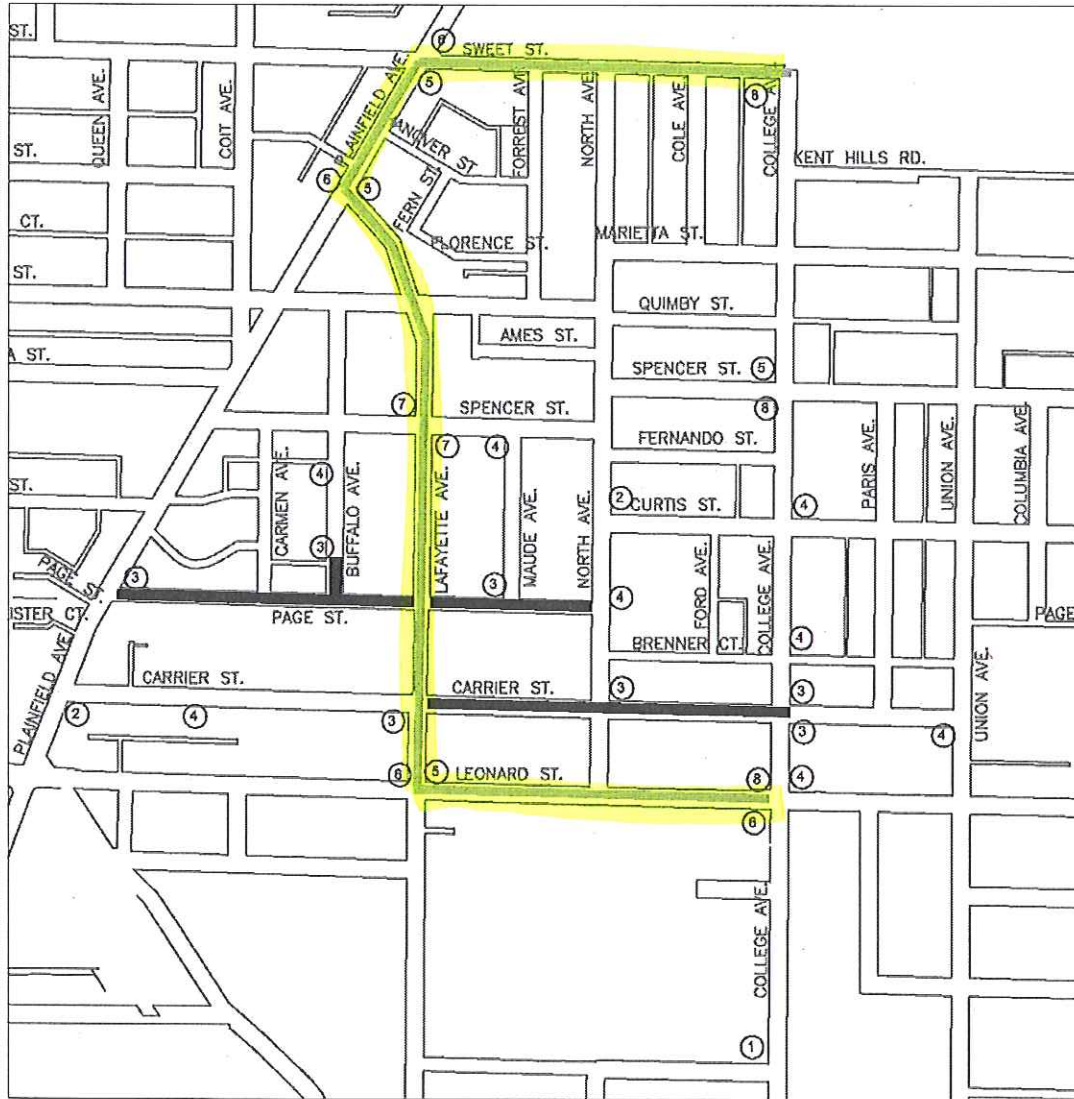
CITY OF GRAND RAPIDS
DEPARTMENT OF PUBLIC WORKS
Maintaining Traffic Plan

PROJECT NO.
G080511M
FIGURE

MT-1

TO **July 8TH**
NOVEMBER, 2012

PLAN FOR CLOSING PAGE ST., BUFFALO AVE.,
 CARRIER ST., AND COLLEGE INTERSECTION
 (PHASE I)



DESCRIPTION OF SIGNS

- ① W20-2 (DETOUR 1000 FT)
- ② W20-3 (ROAD CLOSED 1000 FT)
- ③ R11-2 (ROAD CLOSED)
- ④ R11-4 (ROAD CLOSED TO THROUGH TRAFFIC)
- ⑤ M4-9R, D3-1 (DETOUR RIGHT)
- ⑥ M4-9L, D3-1 (DETOUR LEFT)
- ⑦ M4-9S, D3-1 (DETOUR STRAIGHT)
- ⑧ M4-8a (DETOUR ENDS)
- ⑨ M4-10R (DETOUR RIGHT ARROW)
- ⑩ M4-10L (DETOUR LEFT ARROW)
- ⑪ W6-3 (TWO-WAY TRAFFIC)



NOTES:

DESCRIPTION KEYS CORRESPOND TO CITY OF GRAND RAPIDS SIGN INVENTORY LIST

— CONSTRUCTION ZONE

— DETOUR ROUTE

▨ TYPE III LIGHTED

BLACK & VEATCH

CITY OF GRAND RAPIDS
 DEPARTMENT OF PUBLIC WORKS
 CSO Contract No. 26B - Detour and Signage Plan
 (2012 Construction)

FIGURE
 MT-1